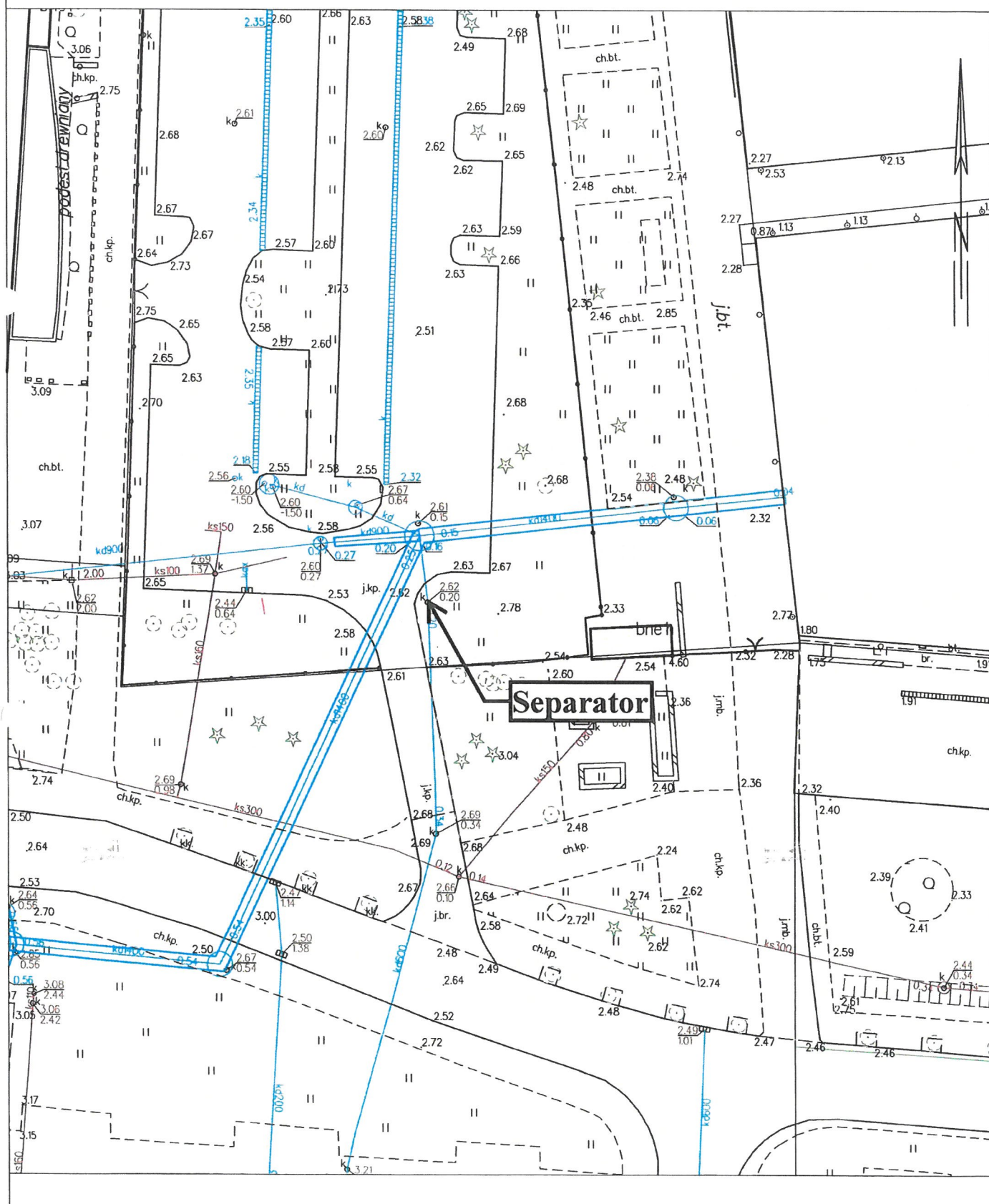
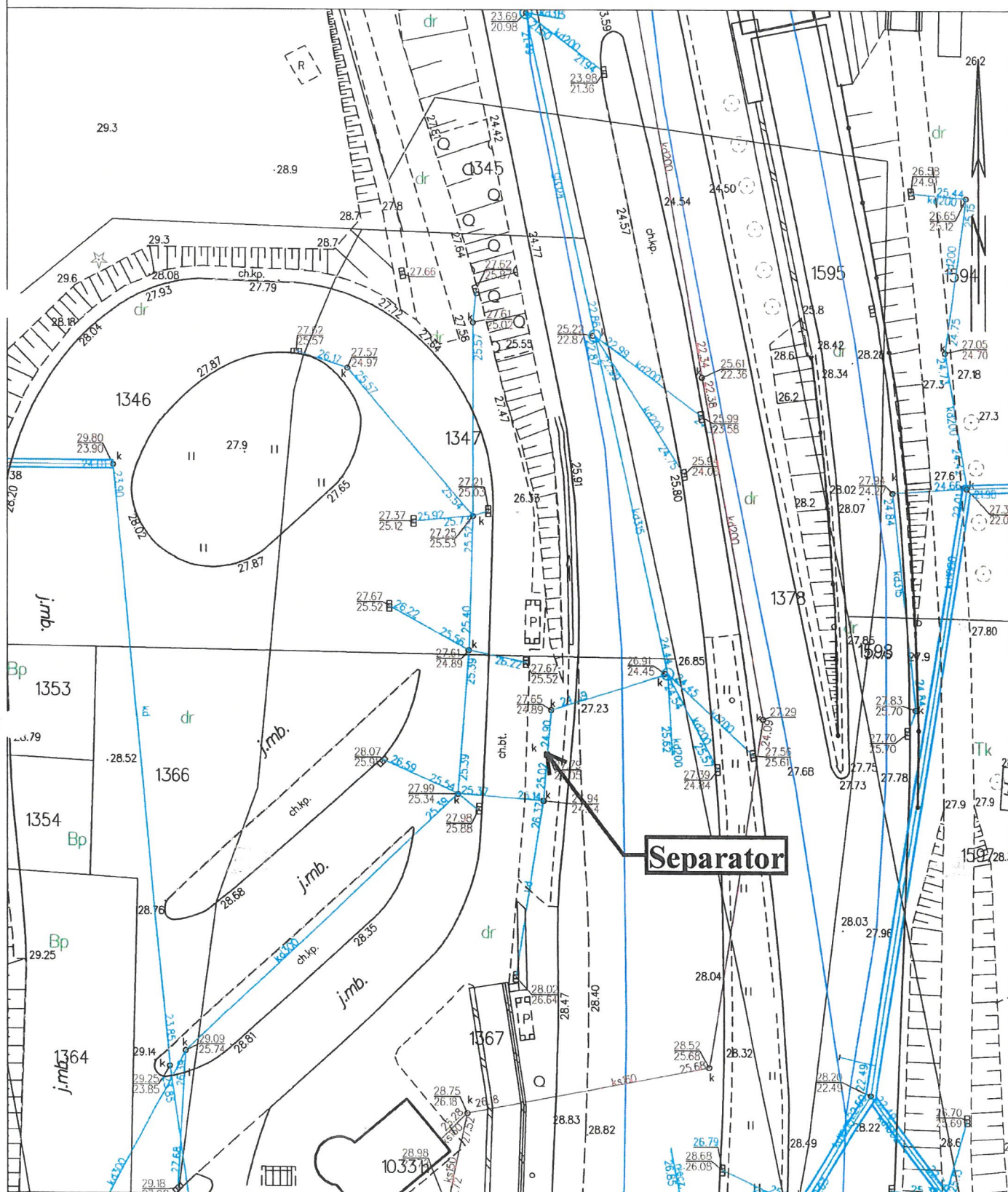


Rejon III - Skwer Kościuszki  
(poz. 1 tabeli)

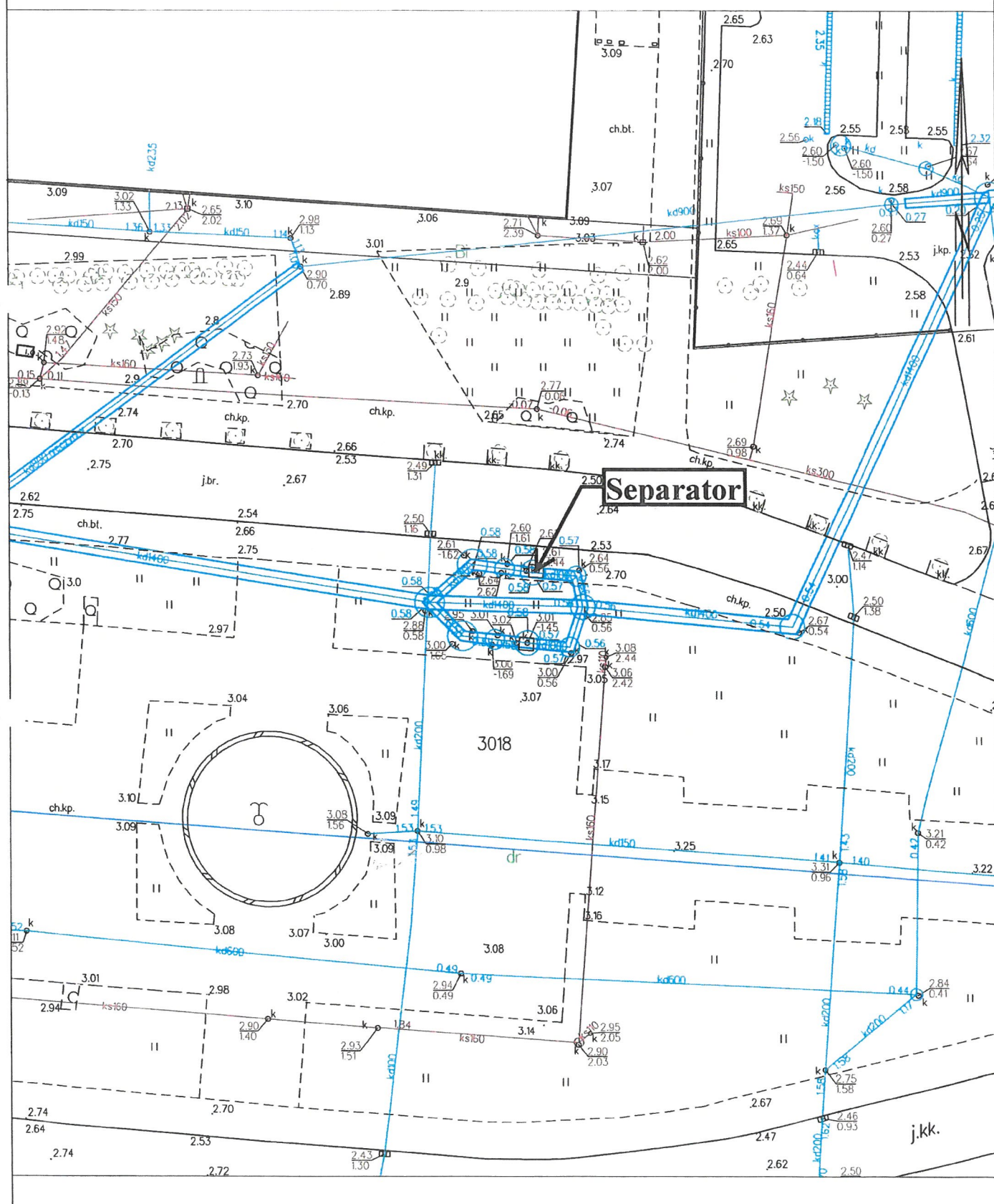


# Rejon III - Węzeł Franciszki Cegielskiej (rejon pętli autobusowej) (poz. 2 tabeli)

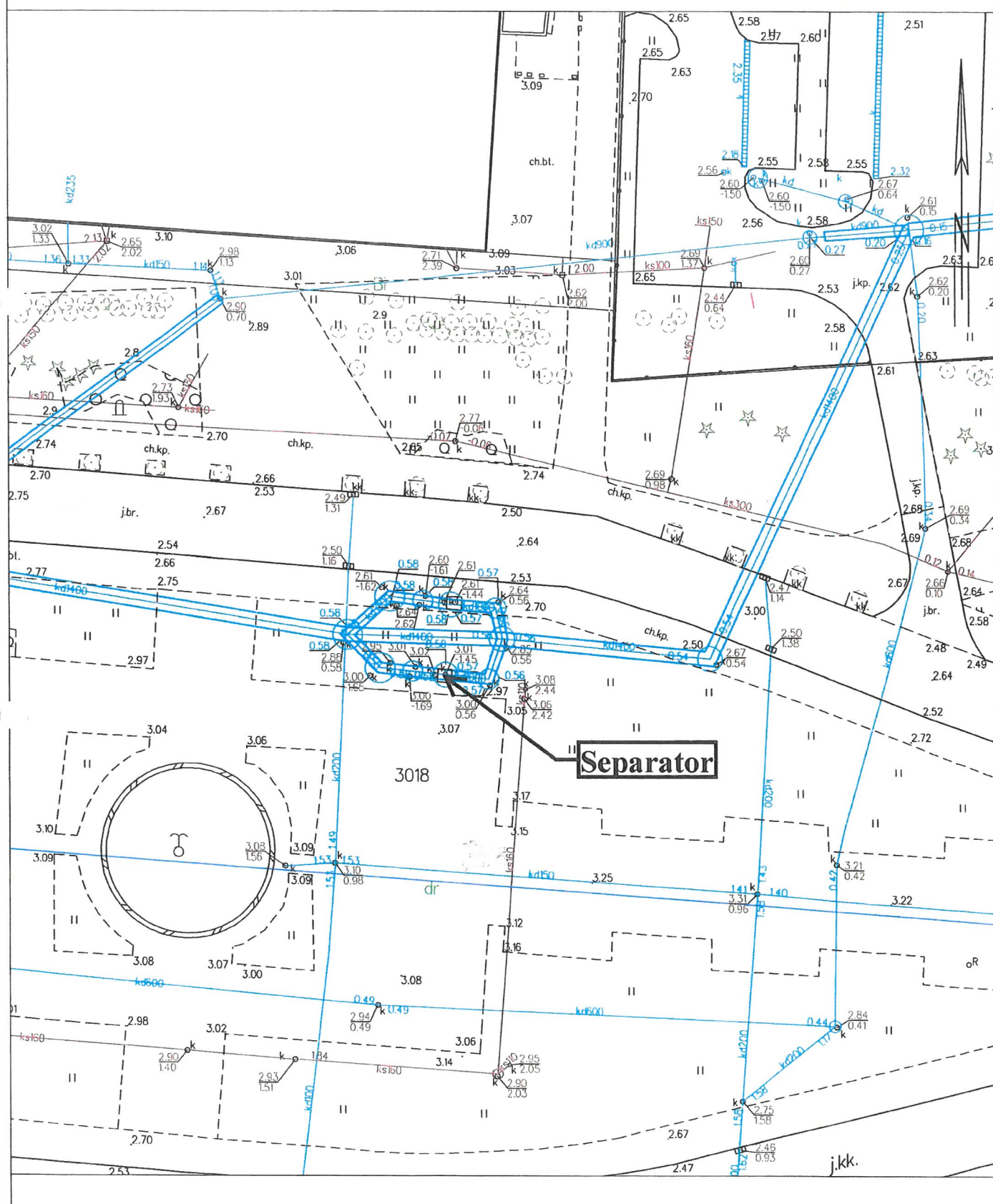




**Rejon III - Al. Jana Pawła II**  
**(poz. 3 tabeli)**

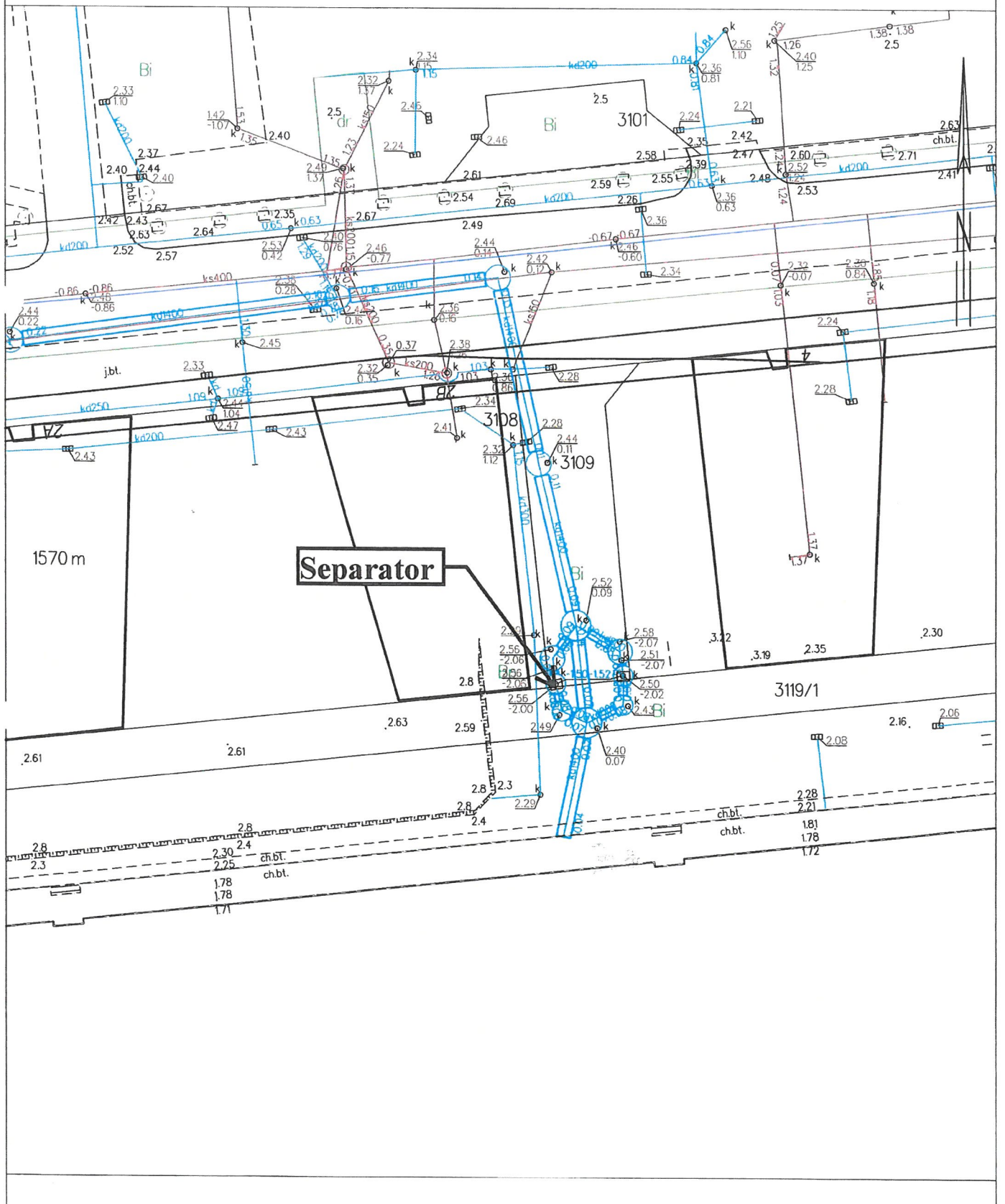


**Rejon III - Al.Jana Pawła II**  
**(poz. 4 tabeli)**

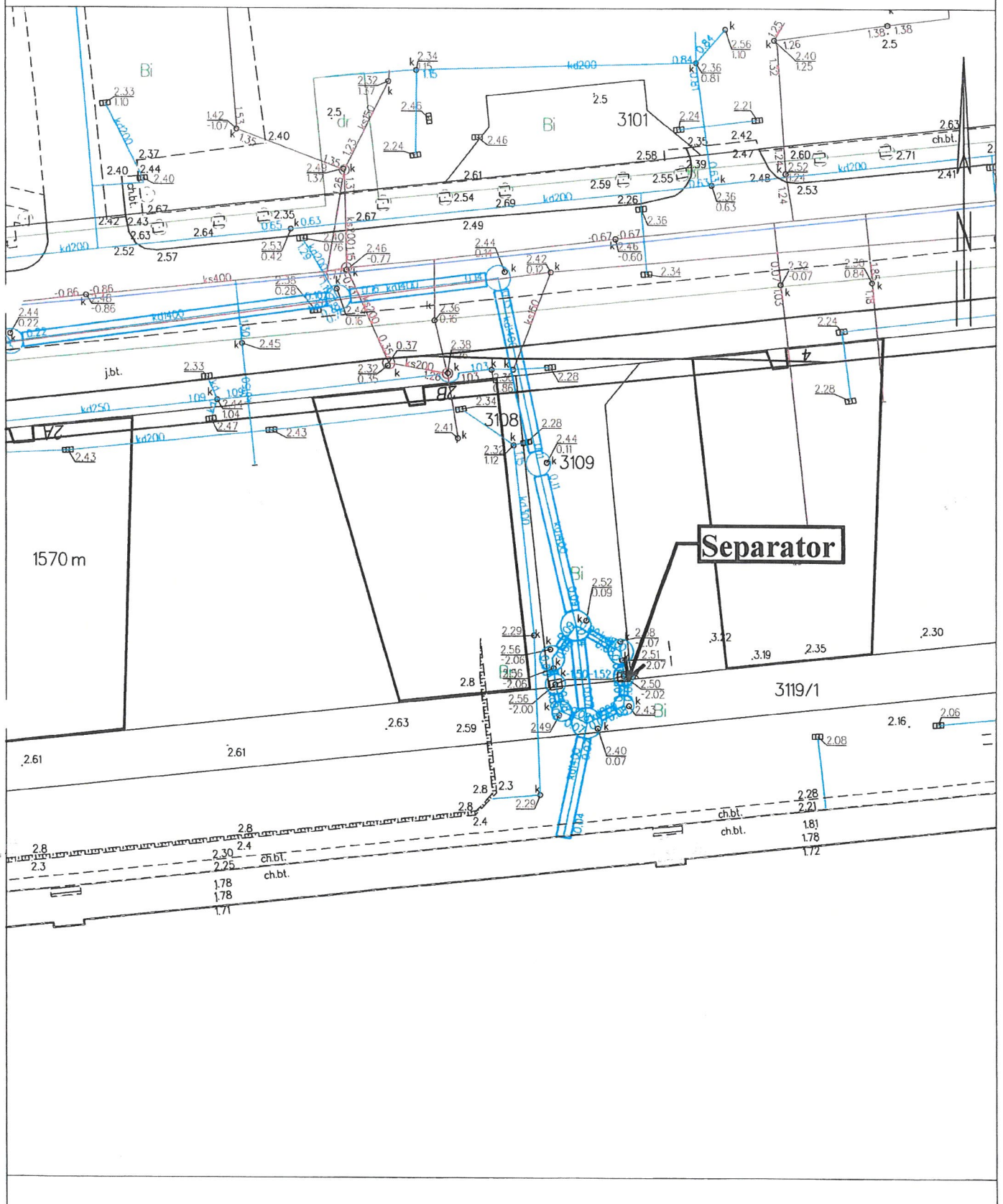




# Rejon III - ul. Hryniewickiego (poz. 5 tabeli)

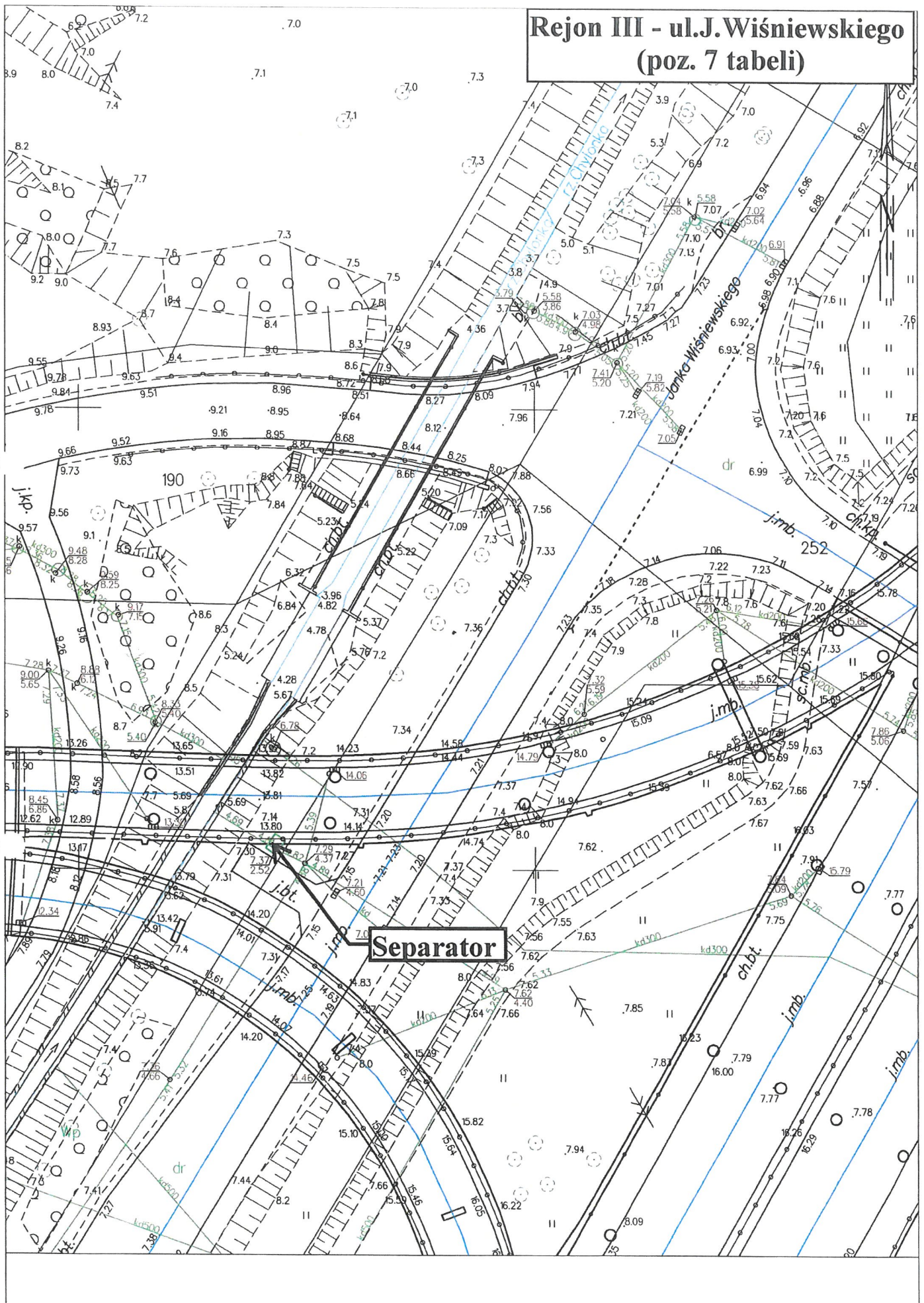


# Rejon III - ul. Hryniewickiego (poz. 6 tabeli)





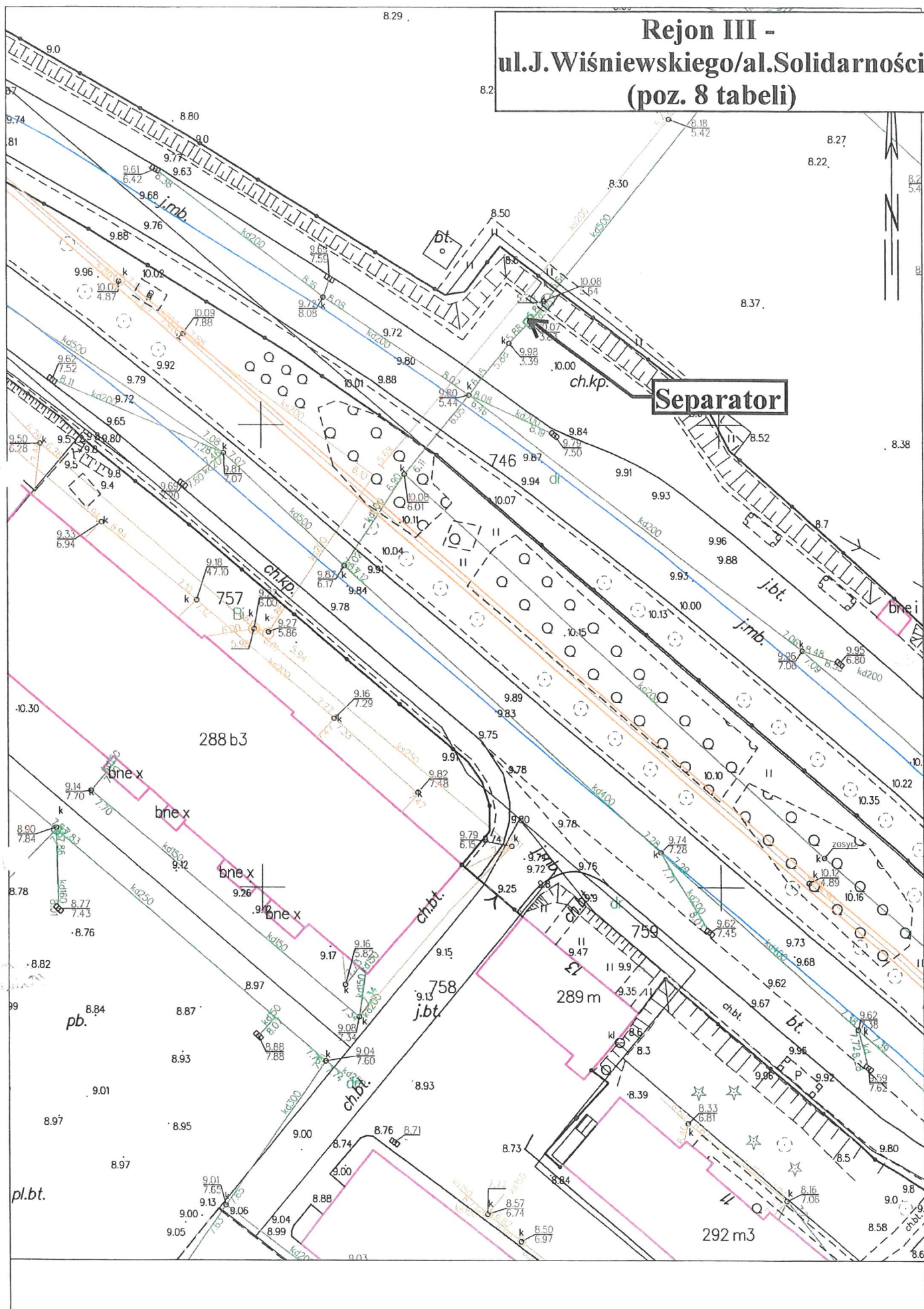
# Rejon III - ul. J. Wiśniewskiego (poz. 7 tabeli)





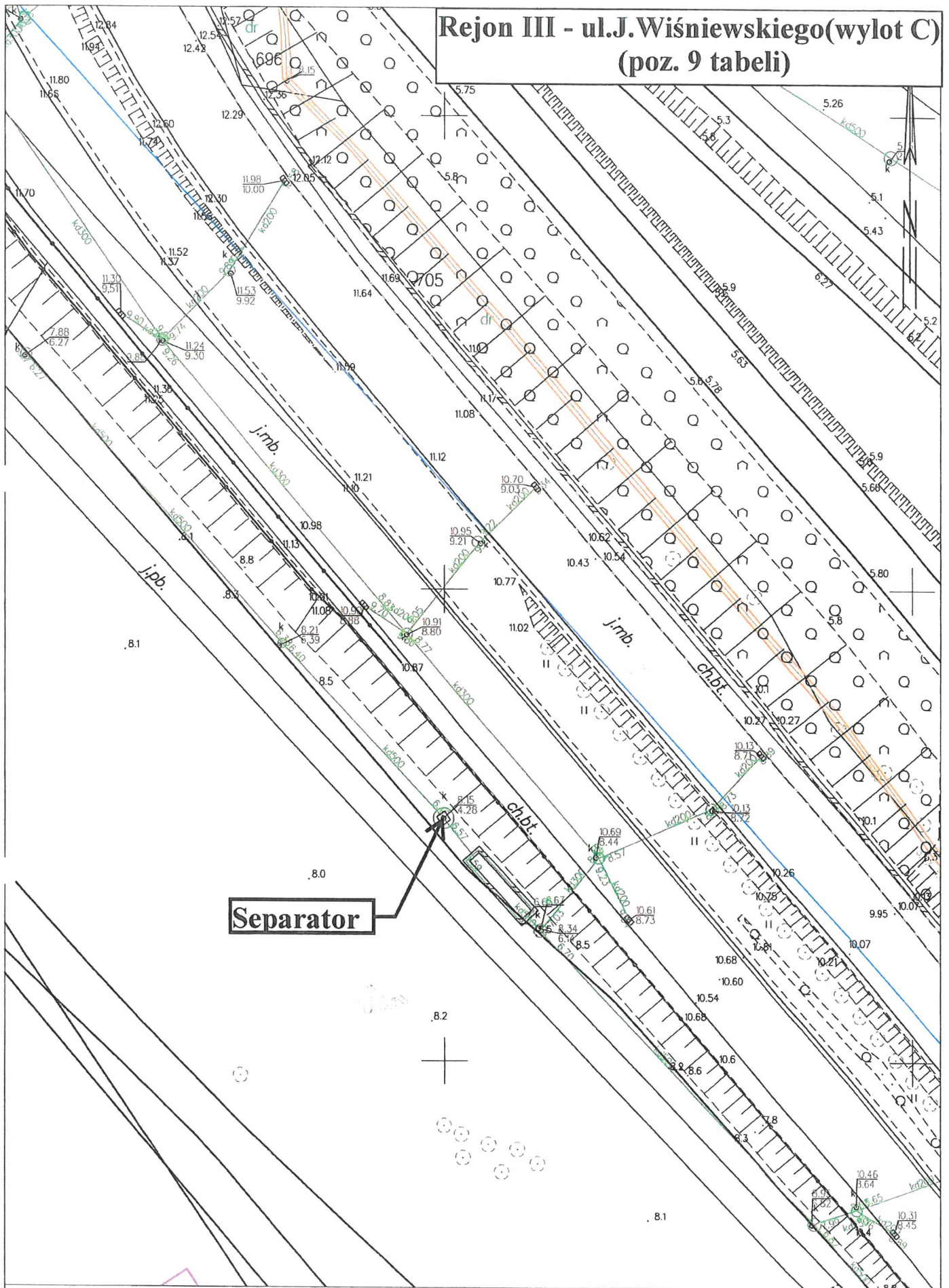
Rejon III -  
ul.J.Wiśniewskiego/al.Solidarności  
(poz. 8 tabeli)

Separator





# Rejon III - ul.J.Wiśniewskiego(wylot C) (poz. 9 tabeli)

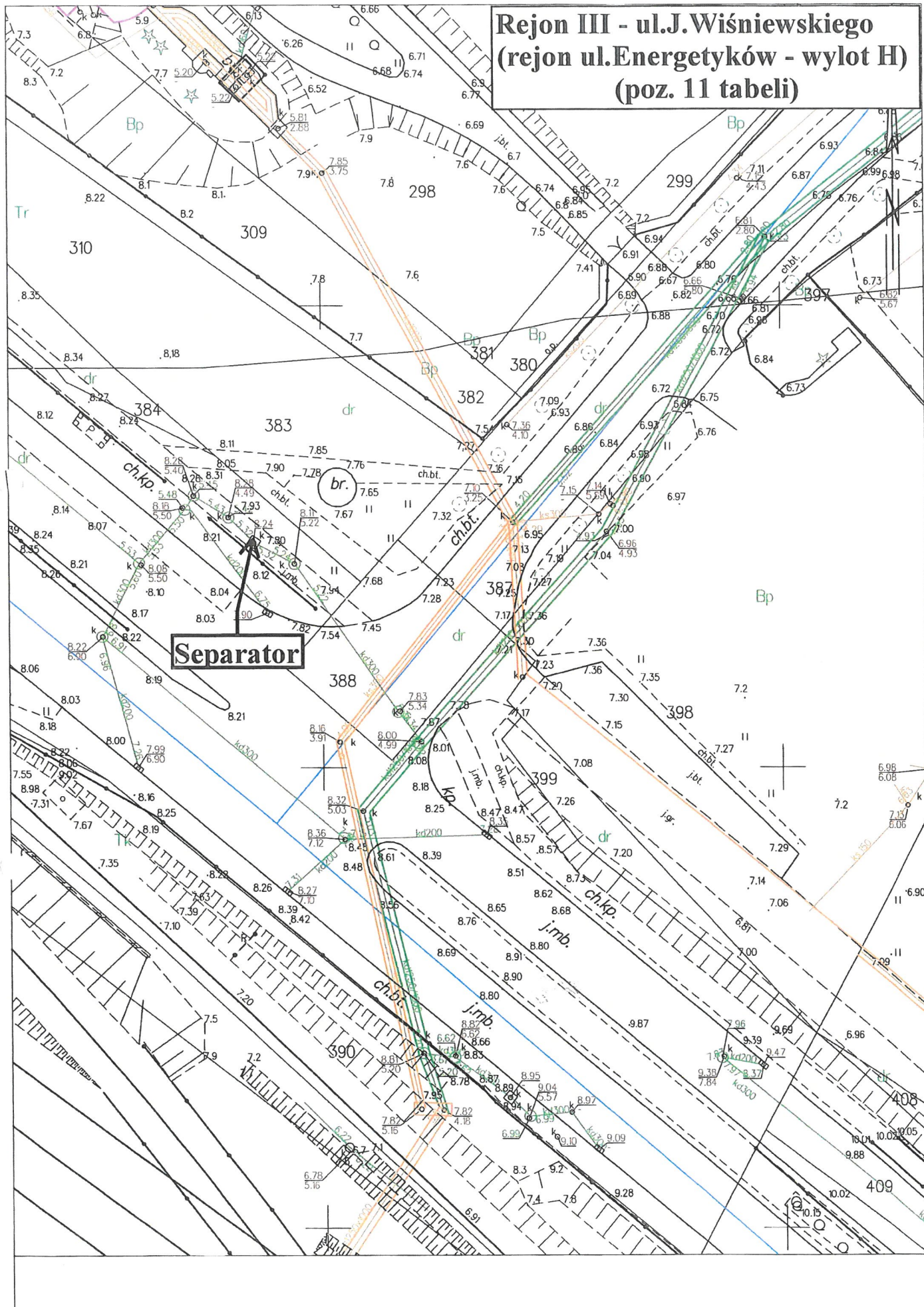




[illegible]

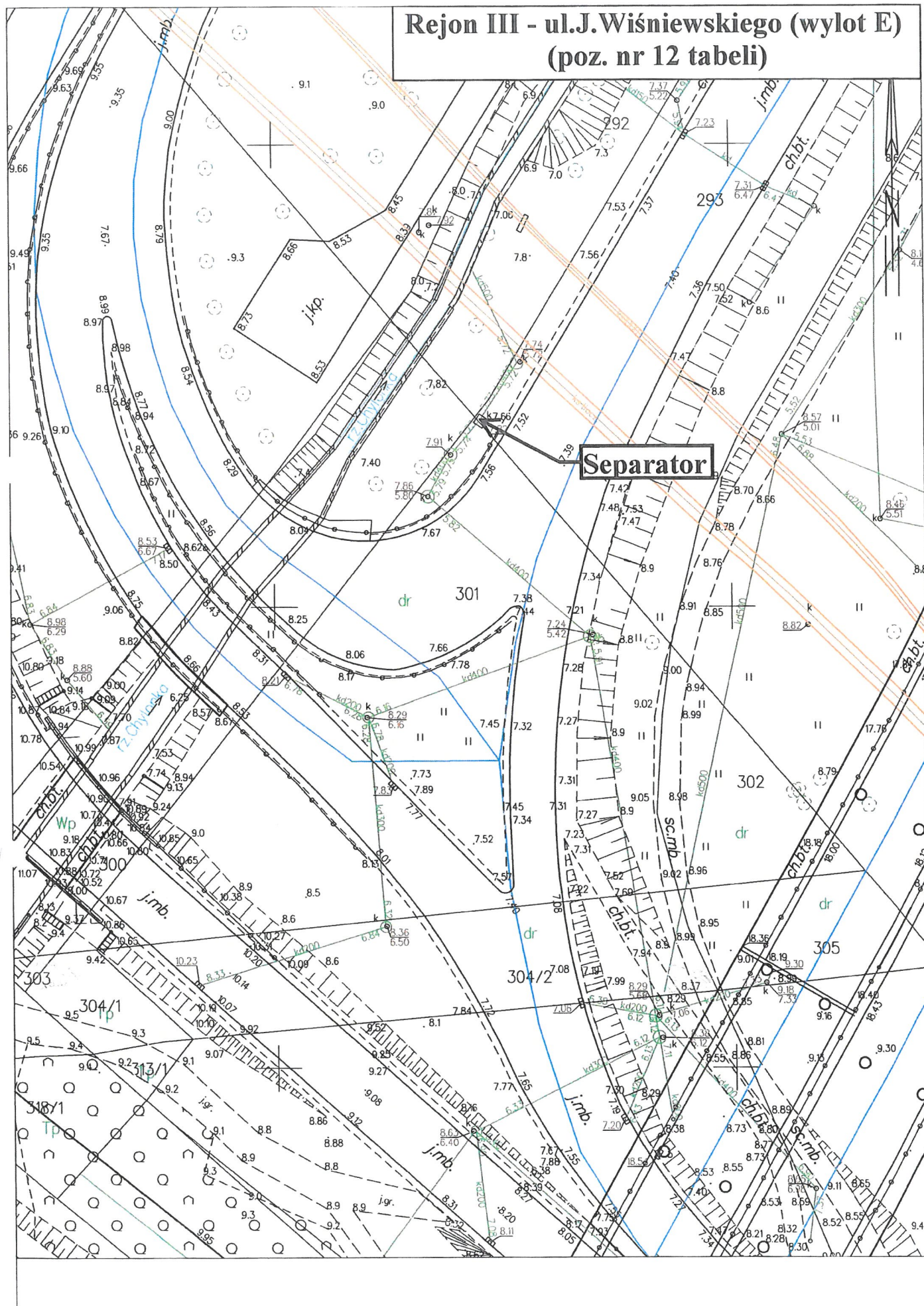


**Rejon III - ul.J.Wiśniewskiego  
(rejon ul.Energetyków - wylot H)  
(poz. 11 tabeli)**





### Rejon III - ul.J.Wiśniewskiego (wylot E) (poz. nr 12 tabeli)

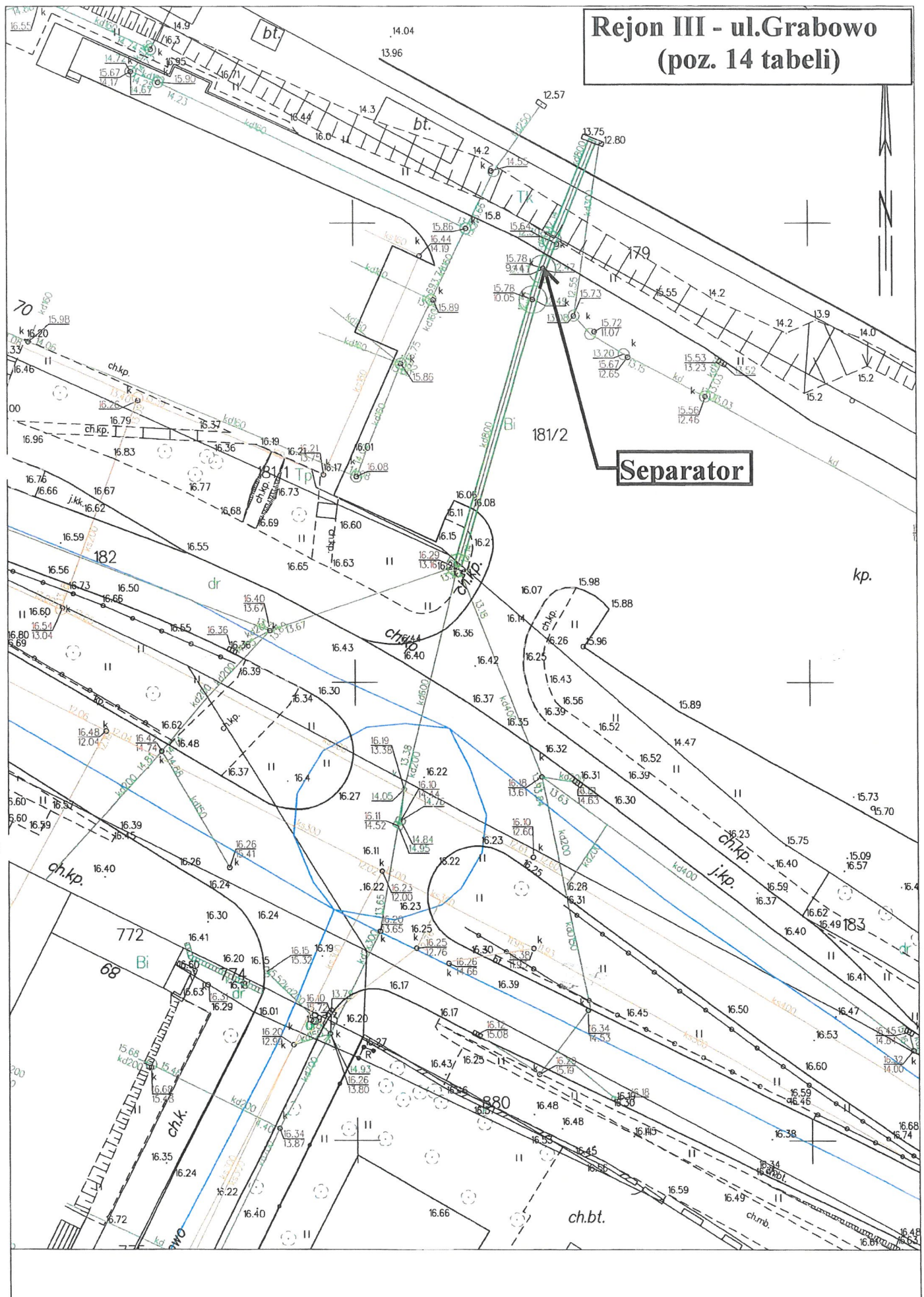




## Separator

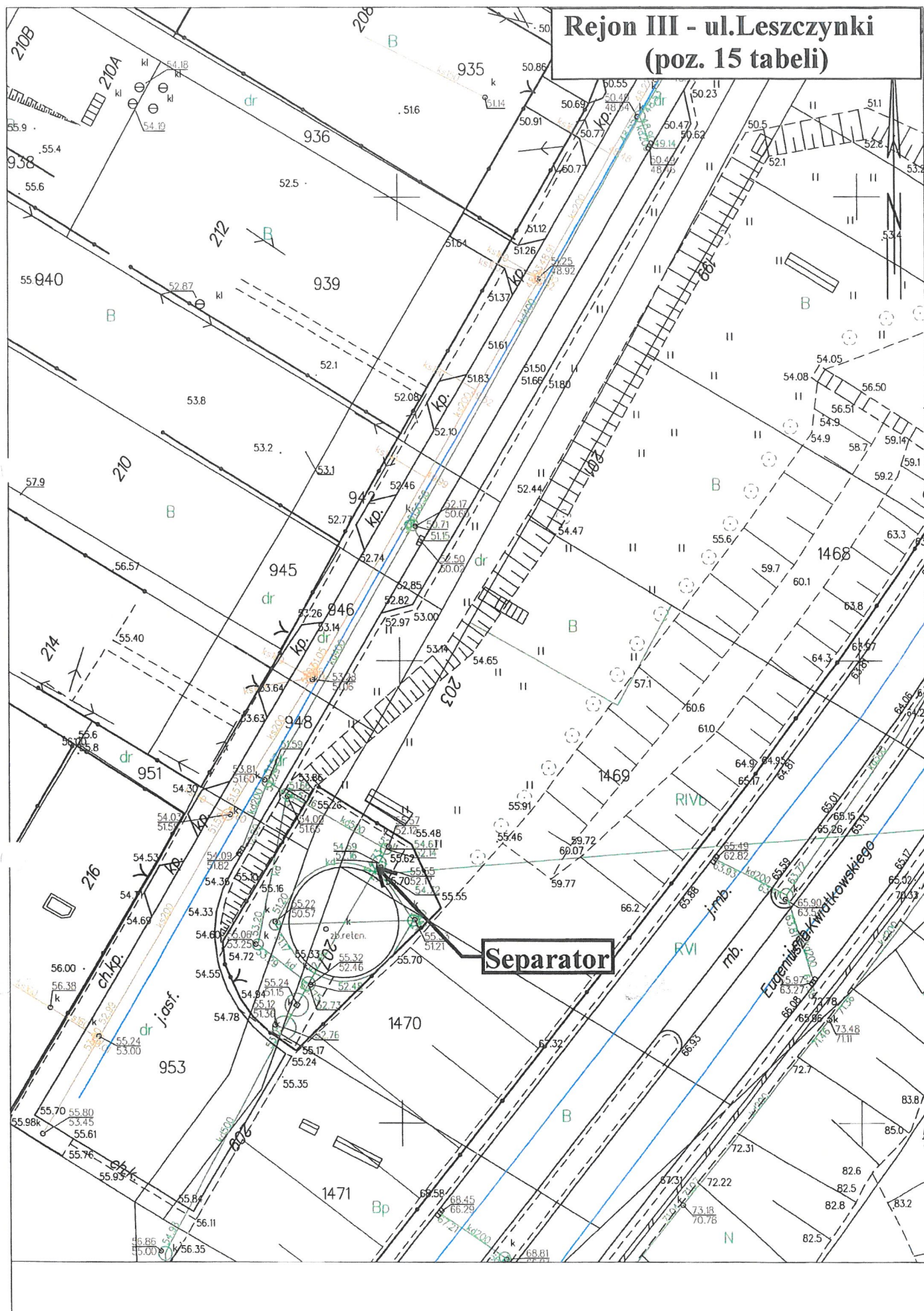


## Separator



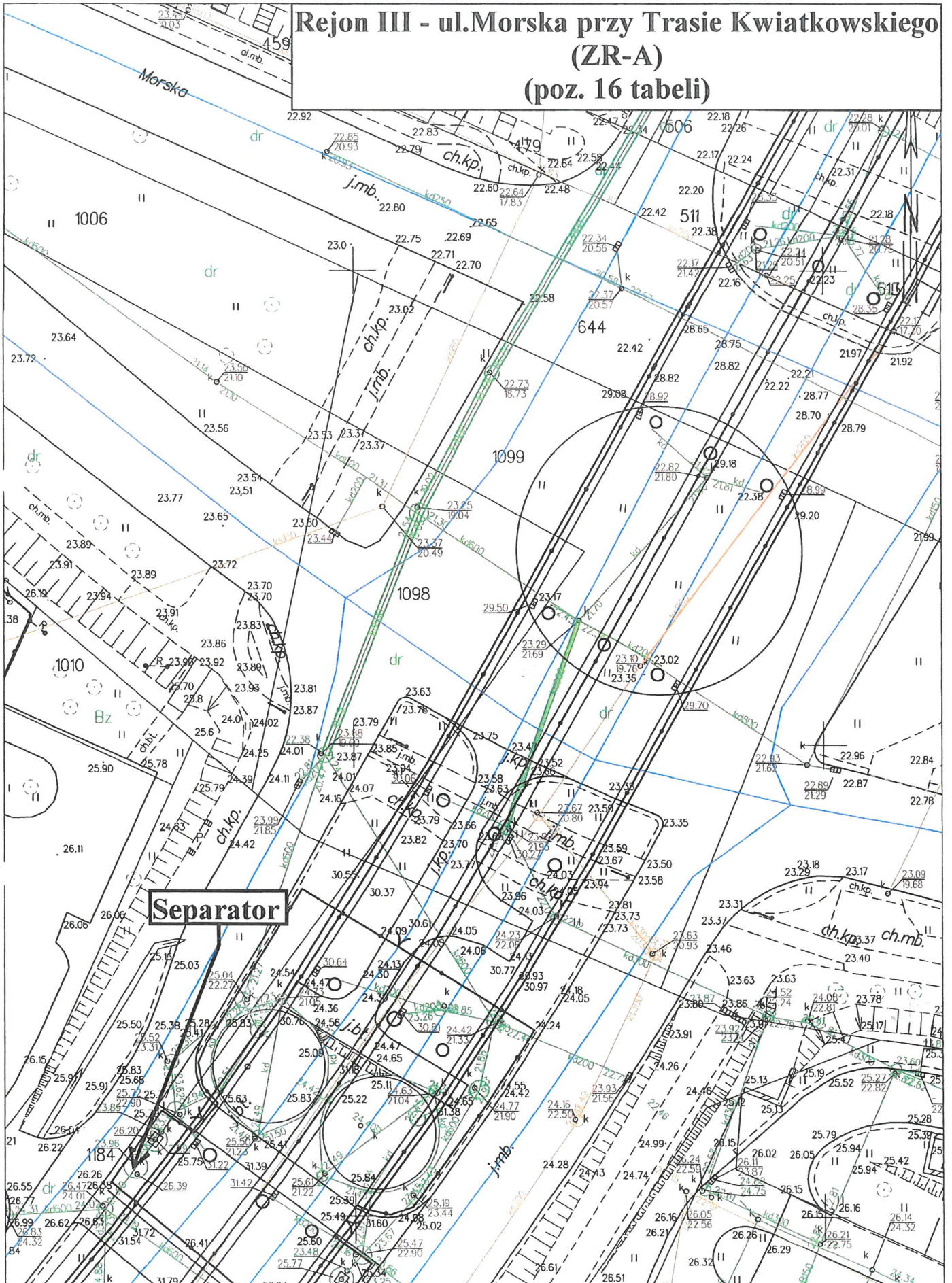


**Rejon III - ul.Leszczynki  
(poz. 15 tabeli)**



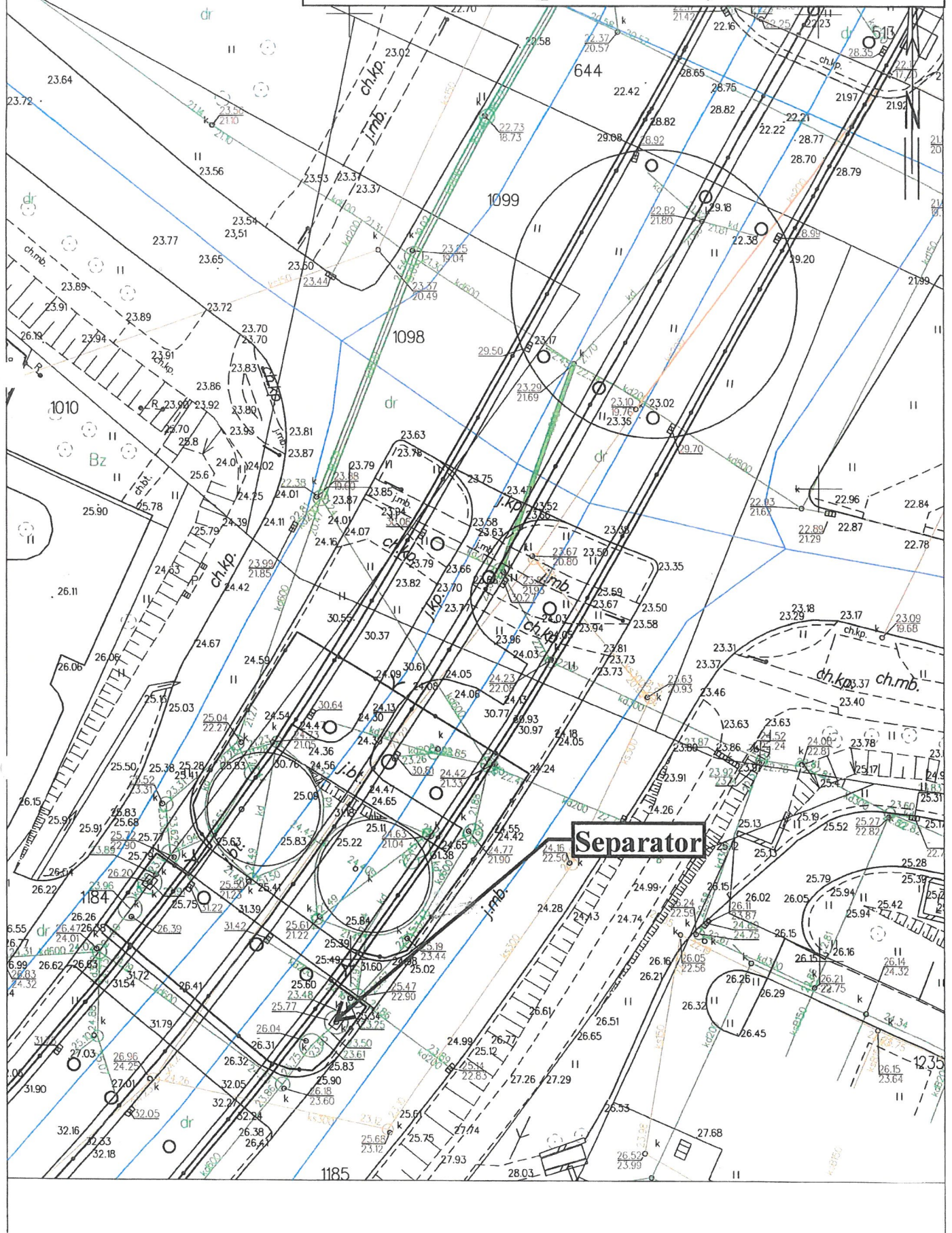


# Rejon III - ul.Morska przy Trasie Kwiatkowskiego (ZR-A) (poz. 16 tabeli)



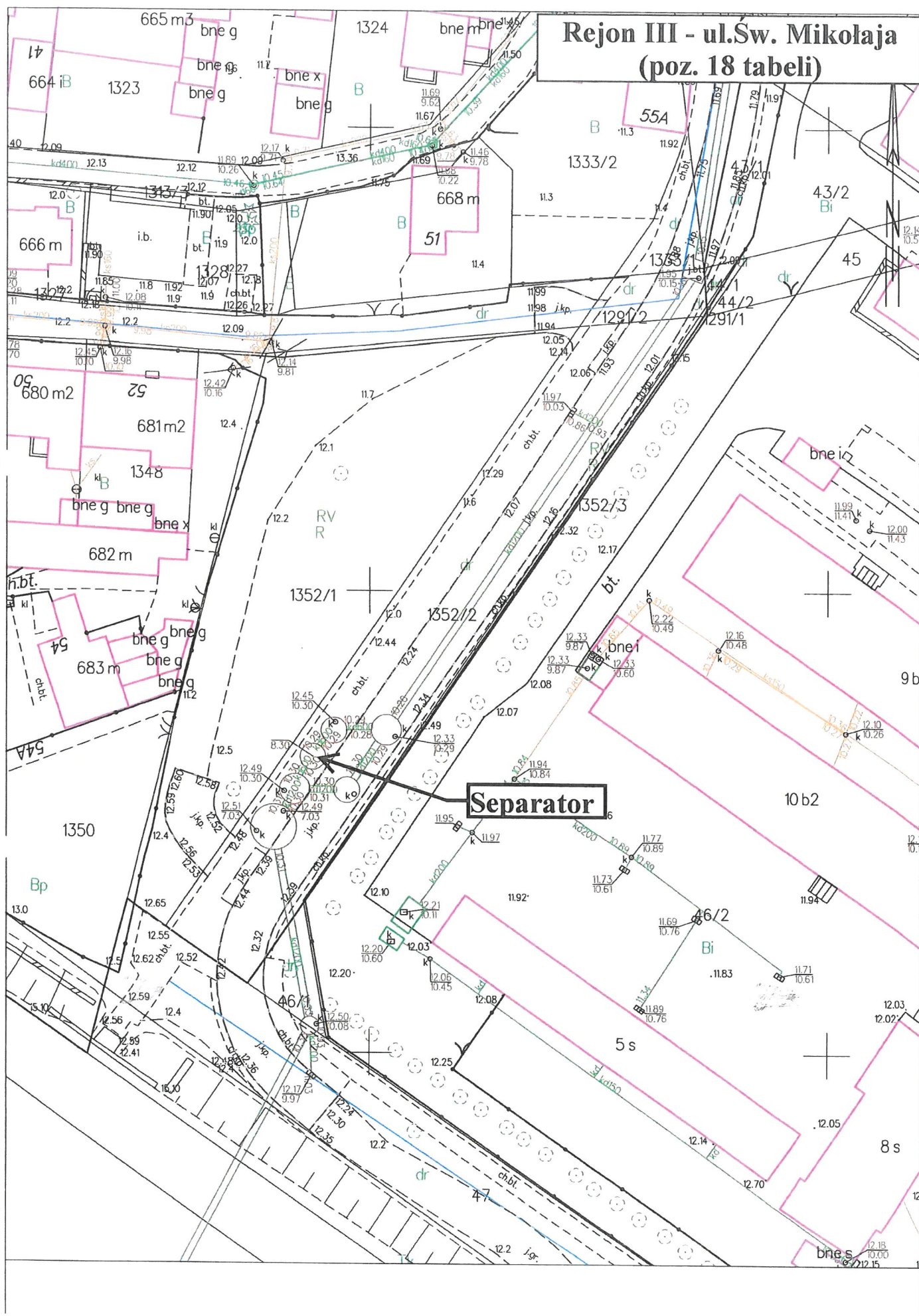


**Rejon III- ul.Morska przy Trasie Kwiatkowskiego  
(ZR-B)  
(poz. 17 tabeli)**





**Rejon III - ul. Św. Mikołaja  
(poz. 18 tabeli)**





Rejon III- ul.Celna  
(poz. 19 tabeli)

Technical drawing showing a sewerage system layout. The drawing includes various sewer lines, manholes (k.), inspection points (i.p.), and a separator. Elevation points are marked along the lines. A north arrow is present in the bottom left corner.

Rejon III- ul.Celna  
(poz. 19 tabeli)

Technical drawing showing a sewerage system layout. The drawing includes various sewer lines, manholes (k.), inspection points (i.p.), and a separator. Elevation points are marked along the lines. A north arrow is present in the bottom left corner.